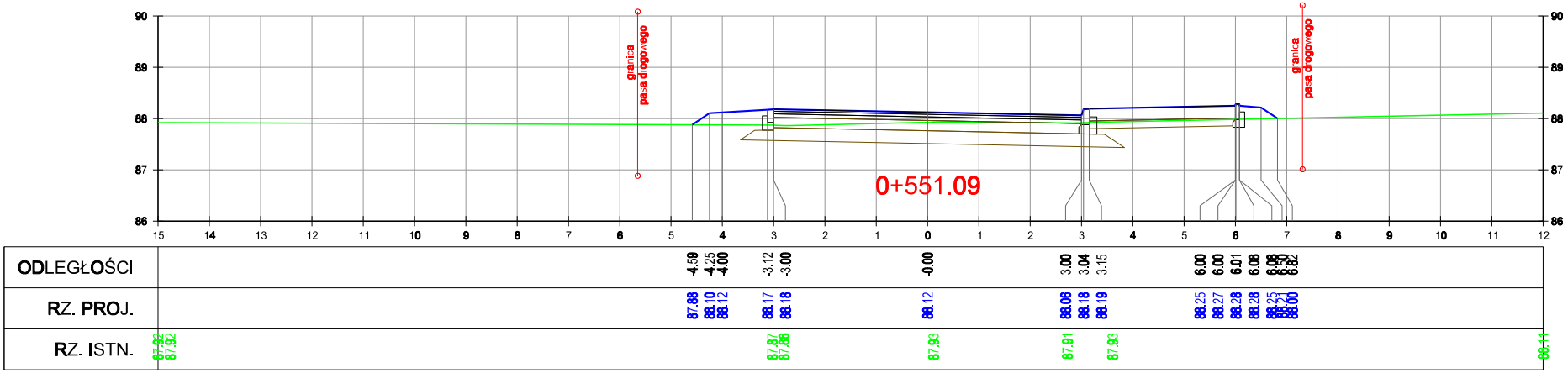
90
89
88
87
86
granica pasa drogowego
granica pasa drogowego
0+551.09
15 14 13 12 11 10 9 8 7 6 5 4 3 2 1 0 1 2 3 4 5 6 7 8 9 10 11 12
ODLEGŁOŚCI
-4.59 -4.25 -4.00 -3.12 -3.00 -0.00 3.00 3.04 3.15 6.00 6.00 6.01 6.08 6.08 6.50 6.82
RZ. PROJ.
87.88 88.10 88.12 88.17 88.18 88.12 88.06 88.18 88.19 88.25 88.27 88.28 88.28 88.25 88.21 88.00
RZ. ISTN.
87.92 87.92 87.87 87.86 87.93 87.91 87.93 88.11

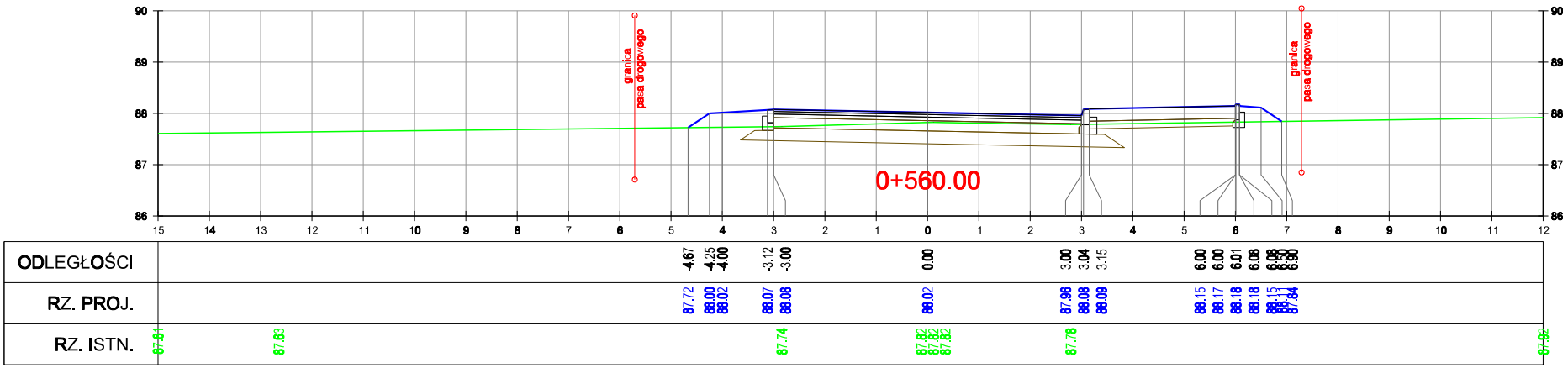
90
89
88
87
86
granica pasa drogowego
granica pasa drogowego
0+560.00
15 14 13 12 11 10 9 8 7 6 5 4 3 2 1 0 1 2 3 4 5 6 7 8 9 10 11 12
ODLEGŁOŚCI
-4.67 -4.25 -4.00 -3.12 -3.00 0.00 3.00 3.04 3.15 6.00 6.00 6.01 6.08 6.08 6.50 6.90
RZ. PROJ.
87.72 88.00 88.02 88.07 88.08 88.02 87.96 88.08 88.09 88.15 88.17 88.18 88.18 88.15 88.11 87.84
RZ. ISTN.
87.61 87.63 87.74 87.82 87.82 87.82 87.78 87.92

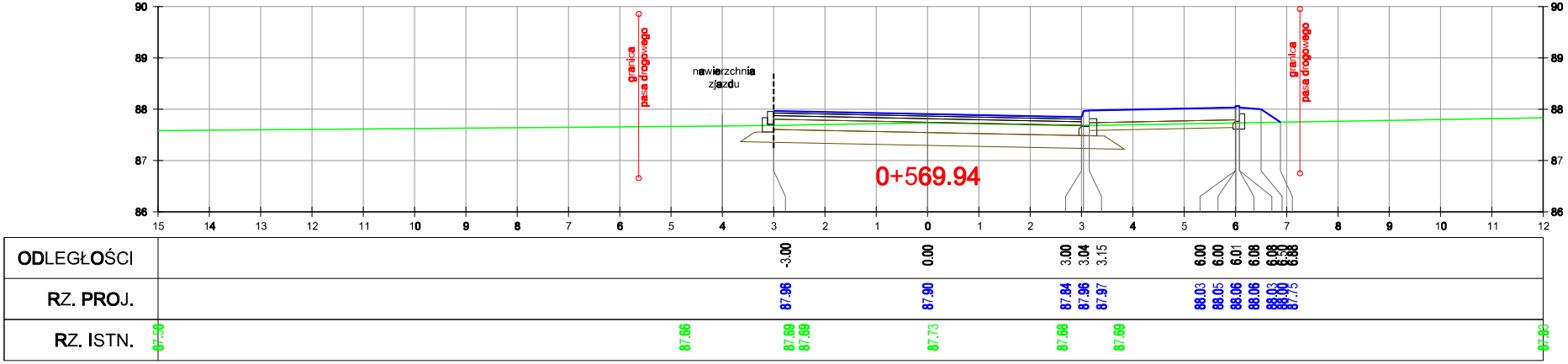
90
89
88
87
86
granica pasa drogowego
nawierzchnia zjazdu
granica pasa drogowego
0+569.94
15 14 13 12 11 10 9 8 7 6 5 4 3 2 1 0 1 2 3 4 5 6 7 8 9 10 11 12
ODLEGŁOŚCI
-3.00 0.00 3.00 3.04 3.15 6.00 6.00 6.01 6.08 6.08 6.50 6.88
RZ. PROJ.
87.96 87.90 87.84 87.96 87.97 88.03 88.05 88.06 88.06 88.03 88.00 87.75
RZ. ISTN.
87.58 87.66 87.69 87.69 87.73 87.68 87.69 87.83

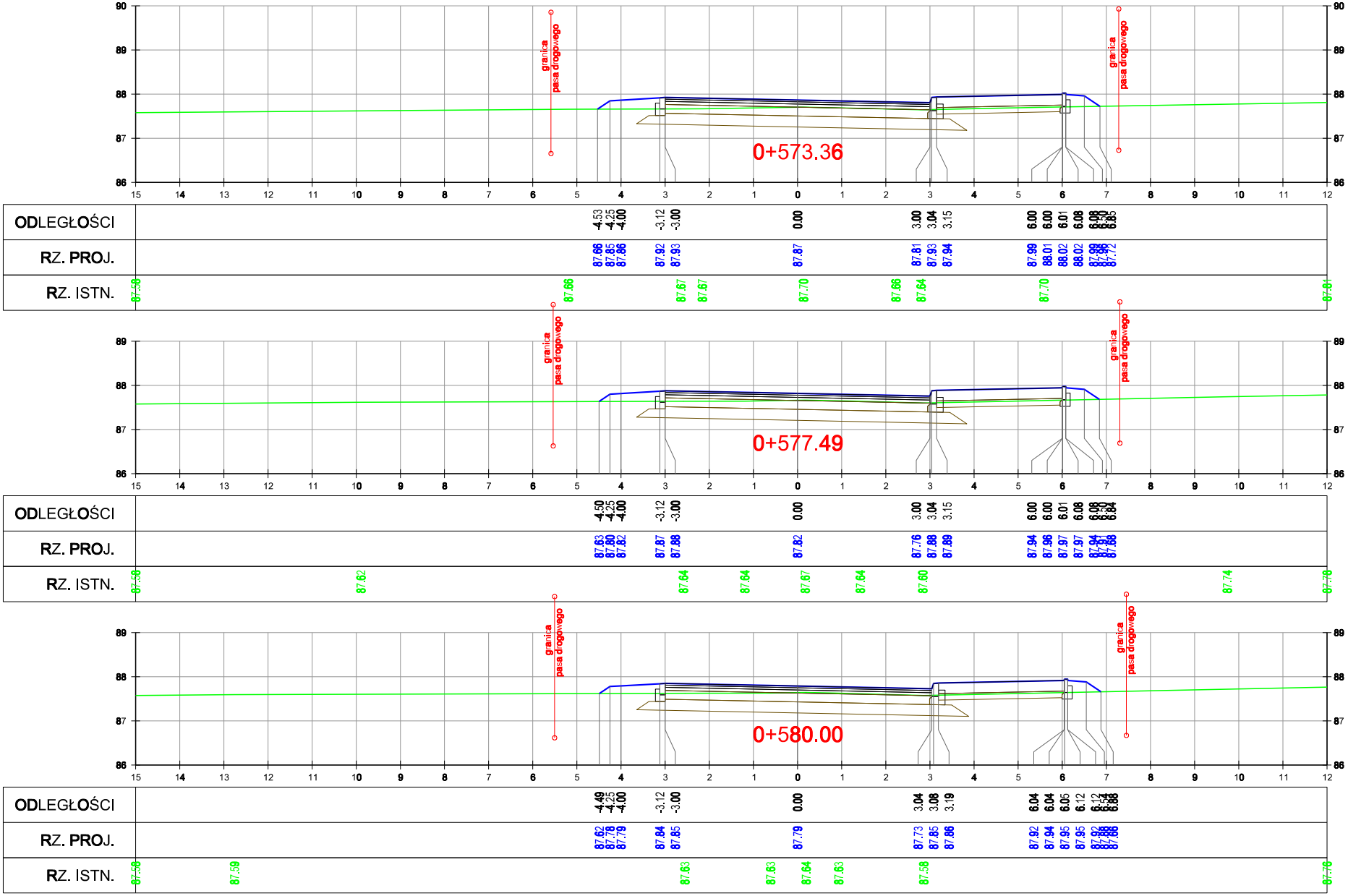
90
89
88
87
86
granica pasa drogowego
granica pasa drogowego
0+573.36
15 14 13 12 11 10 9 8 7 6 5 4 3 2 1 0 1 2 3 4 5 6 7 8 9 10 11 12
ODLEGŁOŚCI
-4.53 -4.25 -4.00 -3.12 -3.00 0.00 3.00 3.04 3.15 6.00 6.00 6.01 6.08 6.08 6.50 6.85
RZ. PROJ.
87.66 87.85 87.86 87.92 87.93 87.87 87.81 87.93 87.94 87.99 88.01 88.02 88.02 87.99 87.96 87.72
RZ. ISTN.
87.58 87.66 87.67 87.67 87.70 87.66 87.64 87.70 87.81
89
88
87
86
granica pasa drogowego
granica pasa drogowego
0+577.49
15 14 13 12 11 10 9 8 7 6 5 4 3 2 1 0 1 2 3 4 5 6 7 8 9 10 11 12
ODLEGŁOŚCI
-4.50 -4.25 -4.00 -3.12 -3.00 0.00 3.00 3.04 3.15 6.00 6.00 6.01 6.08 6.08 6.50 6.84
RZ. PROJ.
87.63 87.80 87.82 87.87 87.88 87.82 87.76 87.88 87.89 87.94 87.96 87.97 87.97 87.94 87.91 87.68
RZ. ISTN.
87.58 87.62 87.64 87.64 87.67 87.64 87.60 87.74 87.78
89
88
87
86
granica pasa drogowego
granica pasa drogowego
0+580.00
15 14 13 12 11 10 9 8 7 6 5 4 3 2 1 0 1 2 3 4 5 6 7 8 9 10 11 12
ODLEGŁOŚCI
-4.49 -4.25 -4.00 -3.12 -3.00 0.00 3.04 3.08 3.19 6.04 6.04 6.05 6.12 6.12 6.54 6.88
RZ. PROJ.
87.62 87.78 87.79 87.84 87.85 87.79 87.73 87.85 87.86 87.92 87.94 87.95 87.95 87.92 87.88 87.66
RZ. ISTN.
87.58 87.59 87.63 87.63 87.64 87.63 87.58 87.76

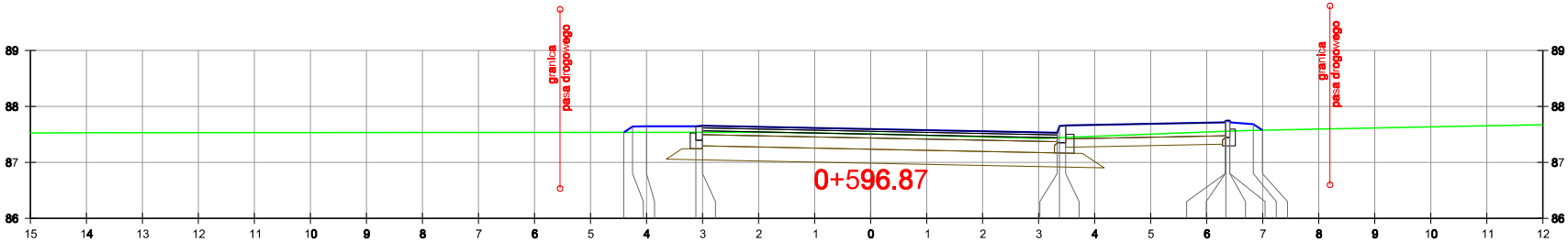
granica pasa drogowego
granica pasa drogowego
0+596.87
89
88
87
86
15 14 13 12 11 10 9 8 7 6 5 4 3 2 1 0 1 2 3 4 5 6 7 8 9 10 11 12

ODLEG**Ł**O**Ś**C**I**	-4.41 -4.25 -4.00 -3.12 -3.00 -0.00 3.33 3.37 3.48 6.33 6.33 6.34 6.41 6.41 6.83 6.99
RZ. **PRO**J.	87.53 87.64 87.65 87.65 87.66 87.60 87.53 87.65 87.66 87.72 87.74 87.75 87.75 87.72 87.68 87.57
RZ. ISTN.	87.52 87.53 87.54 87.54 87.50 87.48 87.43 87.57 87.65 87.67

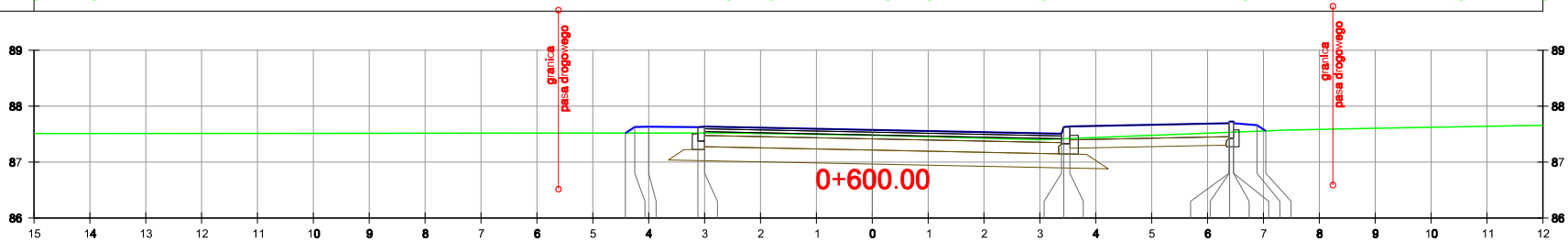
granica pasa drogowego
granica pasa drogowego
0+600.00
89
88
87
86
15 14 13 12 11 10 9 8 7 6 5 4 3 2 1 0 1 2 3 4 5 6 7 8 9 10 11 12

ODLEG**Ł**O**Ś**C**I**	-4.42 -4.25 -4.00 -3.12 -3.00 0.00 3.39 3.43 3.54 6.39 6.39 6.40 6.46 6.47 6.89 7.04
RZ. **PRO**J.	87.52 87.63 87.63 87.63 87.64 87.58 87.51 87.63 87.64 87.70 87.72 87.73 87.73 87.70 87.66 87.56
RZ. ISTN.	87.51 87.52 87.52 87.48 87.47 87.40 87.57 87.60 87.66

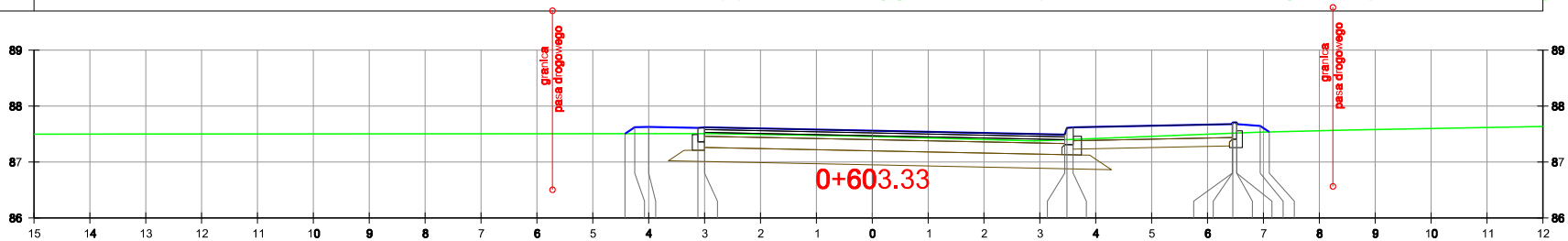
granica pasa drogowego
granica pasa drogowego
0+603.33
89
88
87
86
15 14 13 12 11 10 9 8 7 6 5 4 3 2 1 0 1 2 3 4 5 6 7 8 9 10 11 12

ODLEG**Ł**O**Ś**C**I**	-4.42 -4.25 -4.00 -3.12 -3.00 0.00 3.44 3.48 3.59 6.44 6.44 6.45 6.52 6.52 6.94 7.10
RZ. **PRO**J.	87.51 87.62 87.63 87.61 87.62 87.56 87.49 87.61 87.62 87.68 87.70 87.71 87.71 87.68 87.64 87.54
RZ. ISTN.	87.50 87.50 87.51 87.47 87.45 87.44 87.38 87.53 87.57 87.64

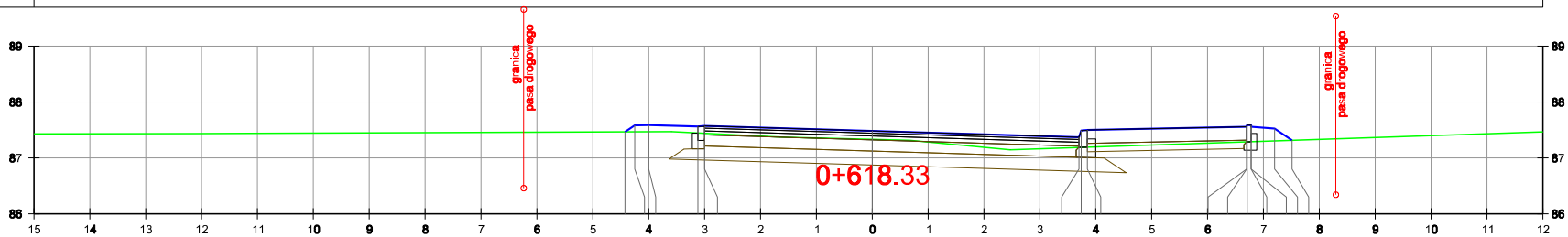
granica pasa drogowego
granica pasa drogowego
0+618.33
89
88
87
86
15 14 13 12 11 10 9 8 7 6 5 4 3 2 1 0 1 2 3 4 5 6 7 8 9 10 11 12

ODLEG**Ł**O**Ś**C**I**	-4.43 -4.25 -4.00 -3.12 -3.00 -0.00 3.70 3.74 3.85 6.70 6.70 6.71 6.78 6.78 7.20 7.51
RZ. **PRO**J.	87.47 87.58 87.59 87.56 87.57 87.48 87.37 87.49 87.50 87.56 87.58 87.59 87.59 87.56 87.52 87.32
RZ. ISTN.	87.43 87.44 87.47 87.37 87.34 87.32 87.15 87.47

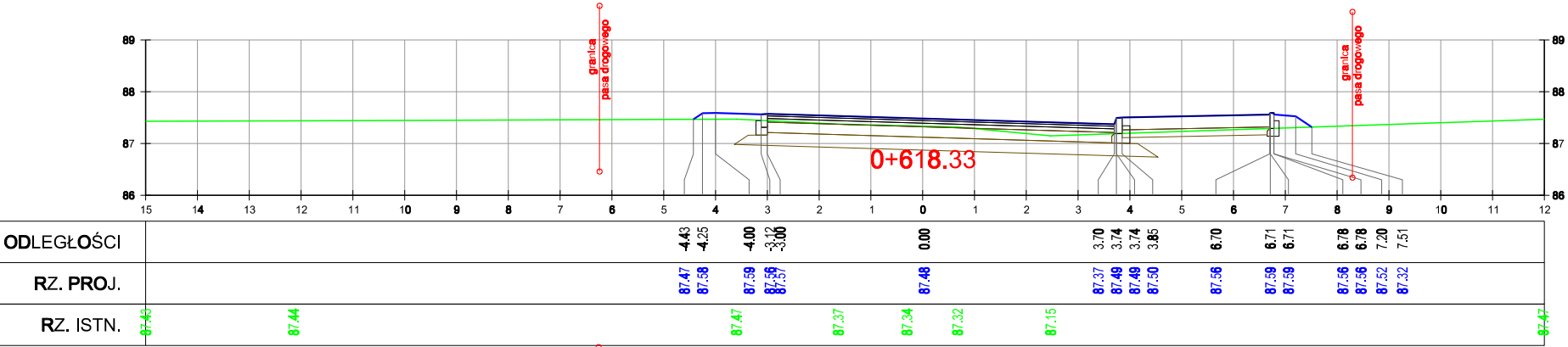
granica pasa drogowego
granica pasa drogowego
0+618.33
89
88
87
86
15 14 13 12 11 10 9 8 7 6 5 4 3 2 1 0 1 2 3 4 5 6 7 8 9 10 11 12
ODLEGŁOŚCI
-4.43 -4.25 -4.00 -3.12 -3.00 0.00 3.70 3.74 3.74 3.85 6.70 6.71 6.71 6.78 6.78 7.20 7.51
RZ. PROJ.
87.47 87.58 87.59 87.56 87.57 87.48 87.37 87.49 87.49 87.50 87.56 87.59 87.59 87.56 87.56 87.52 87.32
RZ. ISTN.
87.43 87.44 87.47 87.37 87.34 87.32 87.15 87.47

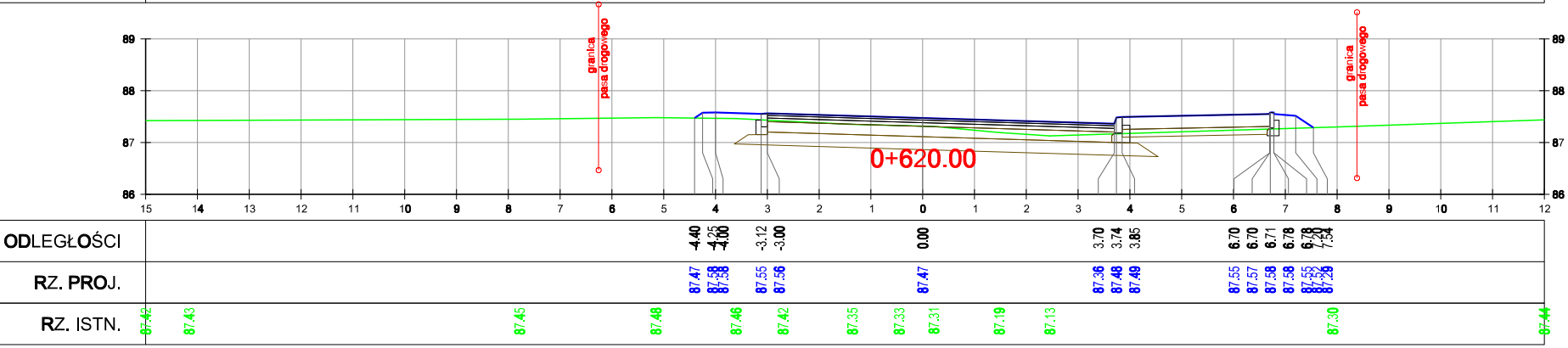
granica pasa drogowego
granica pasa drogowego
0+620.00
89
88
87
86
15 14 13 12 11 10 9 8 7 6 5 4 3 2 1 0 1 2 3 4 5 6 7 8 9 10 11 12
ODLEGŁOŚCI
-4.40 -4.25 -4.00 -3.12 -3.00 0.00 3.70 3.74 3.85 6.70 6.70 6.71 6.78 6.78 7.20 7.54
RZ. PROJ.
87.47 87.58 87.58 87.55 87.56 87.47 87.36 87.48 87.49 87.55 87.57 87.58 87.58 87.55 87.52 87.29
RZ. ISTN.
87.42 87.43 87.45 87.48 87.46 87.42 87.35 87.33 87.31 87.19 87.13 87.30 87.44

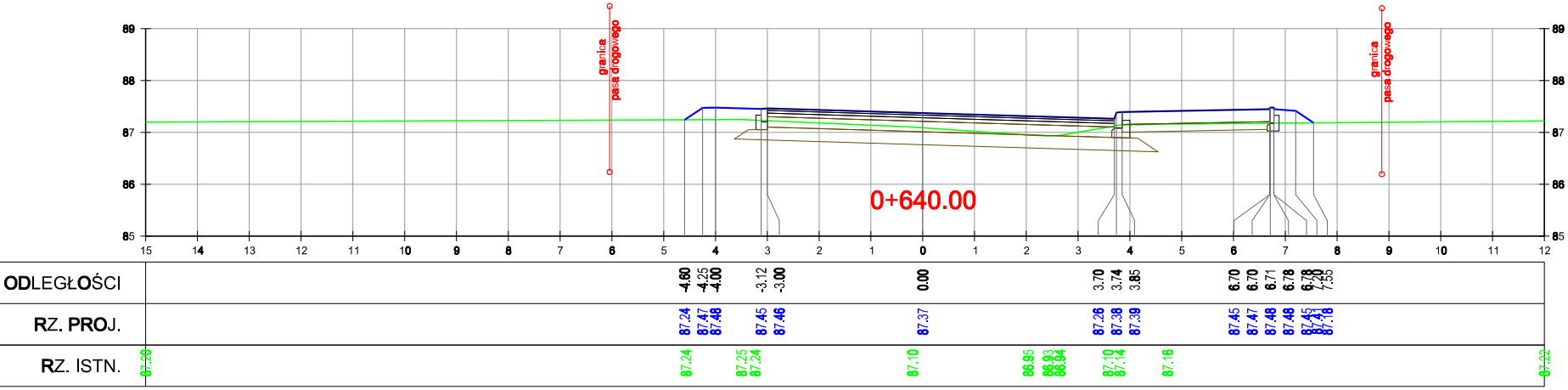
granica pasa drogowego
granica pasa drogowego
0+640.00
89
88
87
86
85
15 14 13 12 11 10 9 8 7 6 5 4 3 2 1 0 1 2 3 4 5 6 7 8 9 10 11 12
ODLEGŁOŚCI
-4.60 -4.25 -4.00 -3.12 -3.00 0.00 3.70 3.74 3.85 6.70 6.70 6.71 6.78 6.78 7.20 7.55
RZ. PROJ.
87.24 87.47 87.48 87.45 87.46 87.37 87.26 87.38 87.39 87.45 87.47 87.48 87.48 87.45 87.41 87.18
RZ. ISTN.
87.20 87.24 87.25 87.24 87.10 86.95 86.93 86.94 87.10 87.14 87.16 87.22

ODLEGŁOŚC
RZ. PROJ.
RZ. ISTN.

ODLEGŁOŚC
RZ. PROJ.
RZ. ISTN.

ODLEGŁOŚC
RZ. PROJ.
RZ. ISTN.

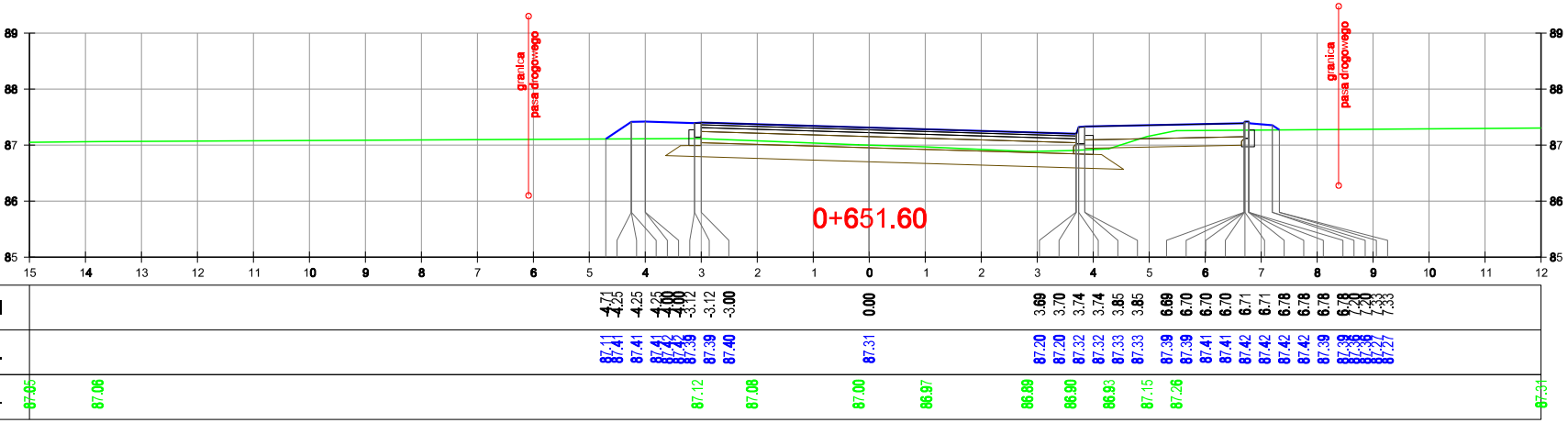

granica
pasa drogowego
0+651.60
89
88
87
86
85
15 14 13 12 11 10 9 8 7 6 5 4 3 2 1 0 1 2 3 4 5 6 7 8 9 10 11 12
-4.71 -4.25 -4.25 -4.25 -4.00 -4.00 -4.00 -3.12 -3.12 -3.00 0.00 3.69 3.70 3.74 3.74 3.85 3.85 6.69 6.70 6.70 6.70 6.71 6.71 6.78 6.78 6.78 6.78 7.20 7.20 7.33 7.33
87.11 87.41 87.41 87.41 87.42 87.42 87.39 87.39 87.40 87.31 87.20 87.20 87.32 87.32 87.33 87.33 87.39 87.39 87.41 87.41 87.42 87.42 87.42 87.42 87.39 87.39 87.36 87.36 87.27 87.27
87.05 87.06 87.12 87.08 87.00 86.97 86.89 86.90 86.93 87.15 87.26 87.31

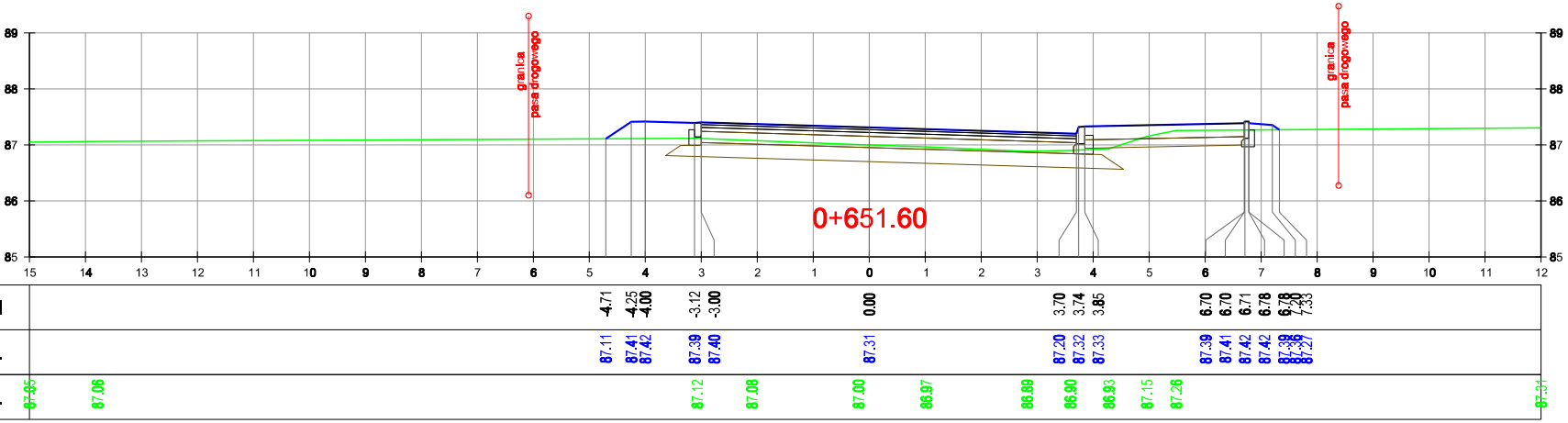

granica
pasa drogowego
0+651.60
89
88
87
86
85
15 14 13 12 11 10 9 8 7 6 5 4 3 2 1 0 1 2 3 4 5 6 7 8 9 10 11 12
-4.71 -4.25 -4.00 -3.12 -3.00 0.00 3.70 3.74 3.85 6.70 6.70 6.71 6.78 6.78 7.20 7.33
87.11 87.41 87.42 87.39 87.40 87.31 87.20 87.32 87.33 87.39 87.41 87.42 87.42 87.39 87.36 87.27
87.05 87.06 87.12 87.08 87.00 86.97 86.89 86.90 86.93 87.15 87.26 87.31

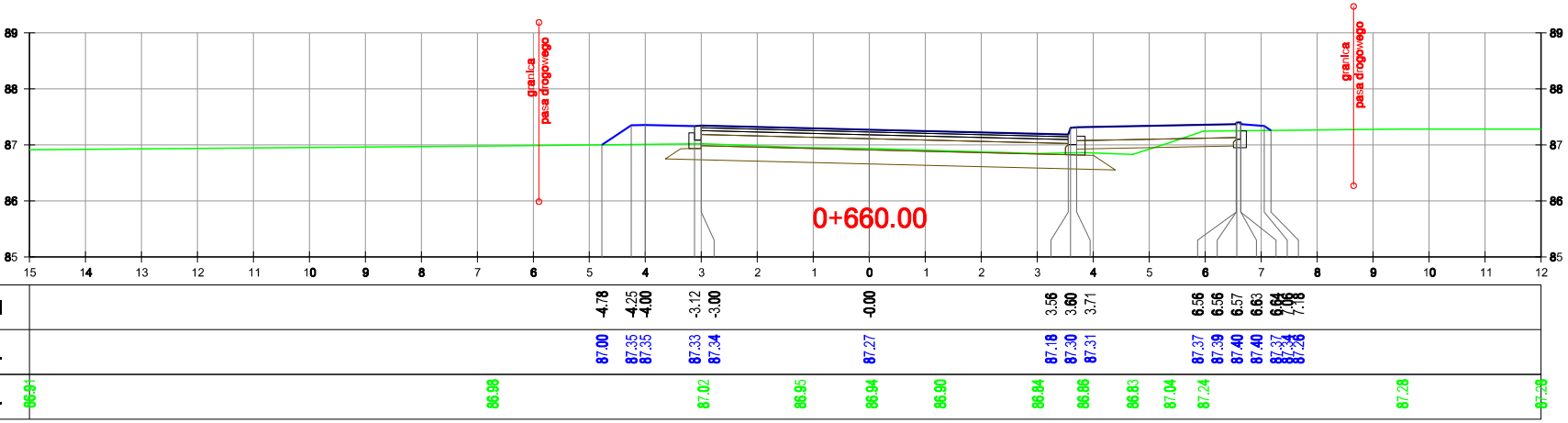

granica
pasa drogowego
0+660.00
89
88
87
86
85
15 14 13 12 11 10 9 8 7 6 5 4 3 2 1 0 1 2 3 4 5 6 7 8 9 10 11 12
-4.78 -4.25 -4.00 -3.12 -3.00 -0.00 3.56 3.60 3.71 6.56 6.56 6.57 6.63 6.64 7.06 7.18
87.00 87.35 87.35 87.33 87.34 87.27 87.18 87.30 87.31 87.37 87.39 87.40 87.40 87.37 87.34 87.26
86.91 86.98 87.02 86.95 86.94 86.90 86.84 86.86 86.83 87.04 87.24 87.28 87.28

od km 0+551.09 do km 0+660.00

Inwestor:

POWIAT WOŁOMIŃSKI

ul. Prądzyńskiego 3
05-200 Wołomin

Wykonawca:

Biuro Projektów Inżynierii Lądowej

Biuro Projektów Inżynierii Lądowej Sp. z o.o.
ul. Dywizjonu 303 127/77 | 01 - 470 Warszawa
tel.:(+48 22) 295 12 36 | fax.:(+48 22) 295 13 14
mail: biuro@bpil.eu

Temat:
Rozbudowa drogi powiatowej nr 4304W (ul. Szkolna), m. Słupno
gm. Radzymin, na odcinku od skrzyżowania z ul. Żeromskiego w Słupnie
do rowu melioracyjnego na granicy z m. Cegielnia

Stadium projektu:
Projekt wykonawczy

Branża:
Drogowa

Tytuł rysunku:
Przekroje poprzeczne

Stanowisko	Imię, nazwisko i nr uprawnień	Podpis
Projektant	mgr inż. Katarzyna Gurak MAZ/0340/POOD/12	
Projektant	mgr inż. Wojciech Okoń MAZ/0412/PWOD/13	
Opracowujący	tech. Paweł Fluks	
Sprawdzający	Inż. Dariusz Sieluk WAM/0149/PWOD/04	

Data:
lipiec 2015

Skala:
1:100

Rys. nr
6.4